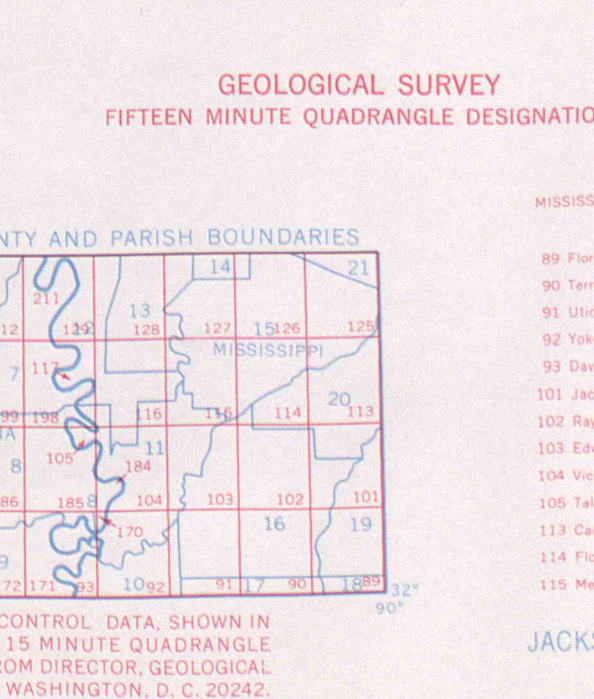
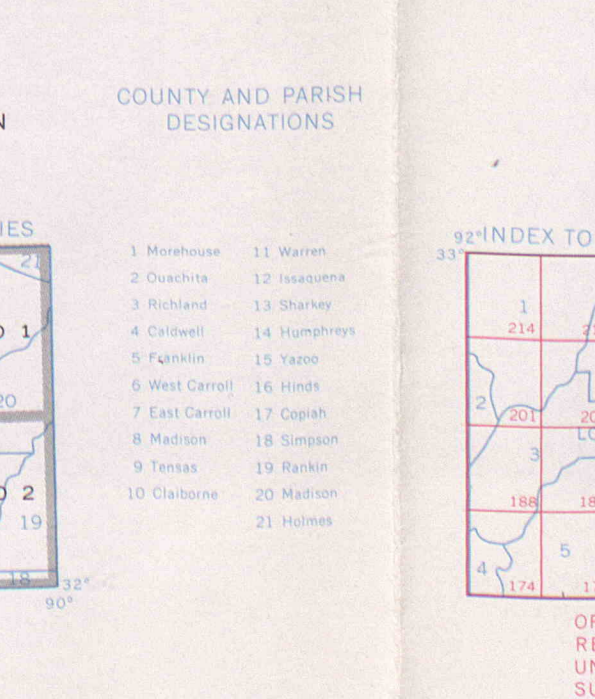
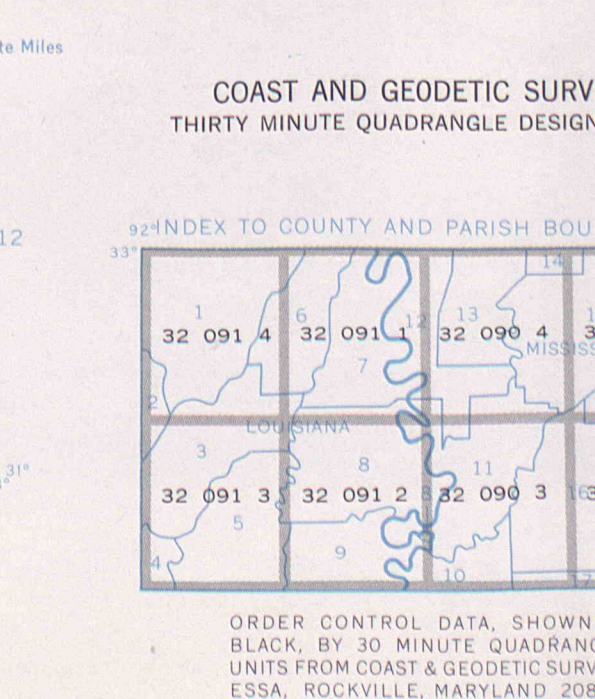
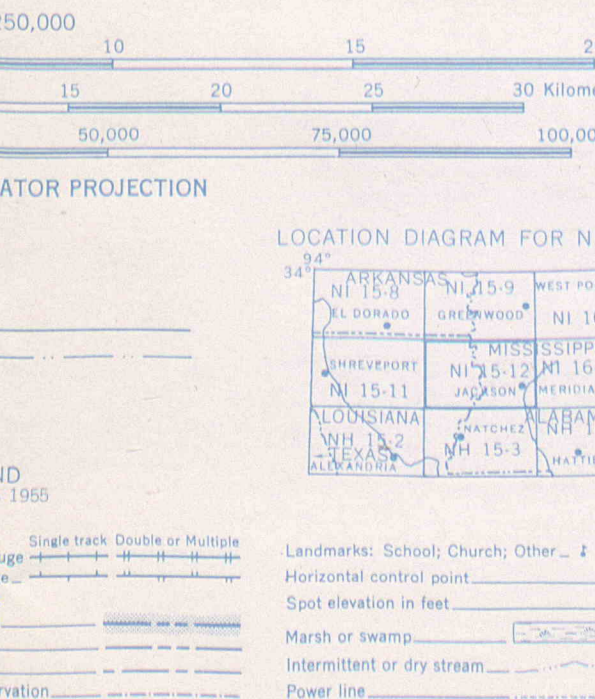
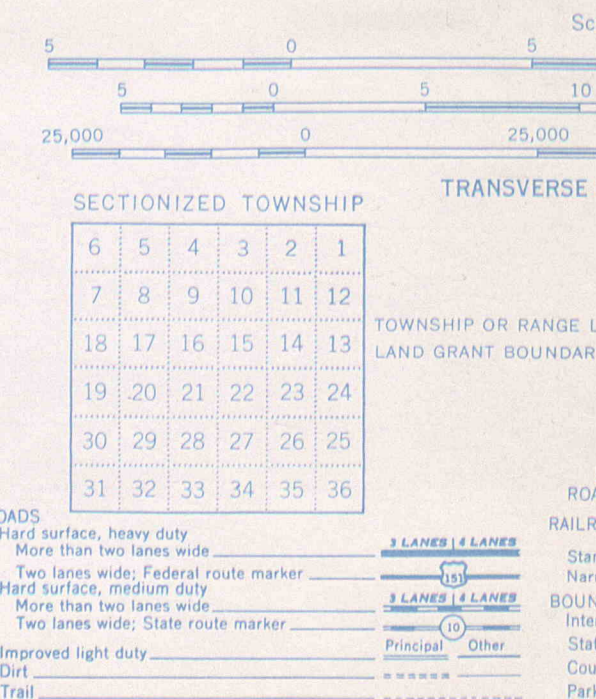
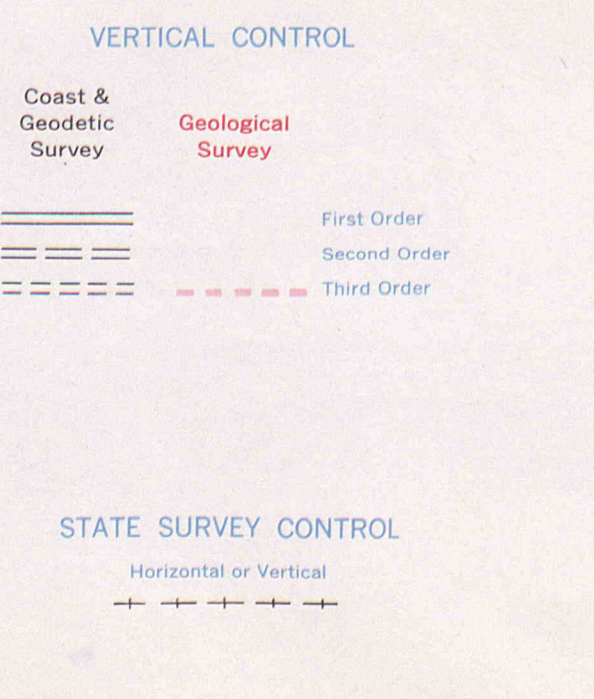
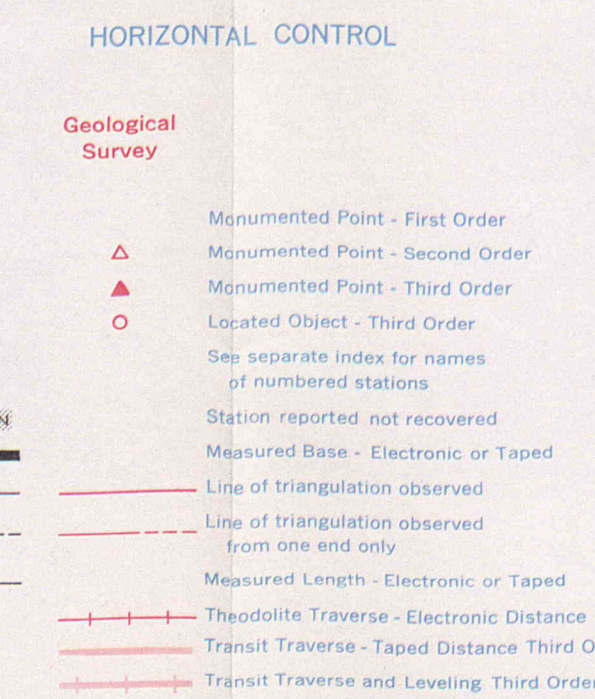
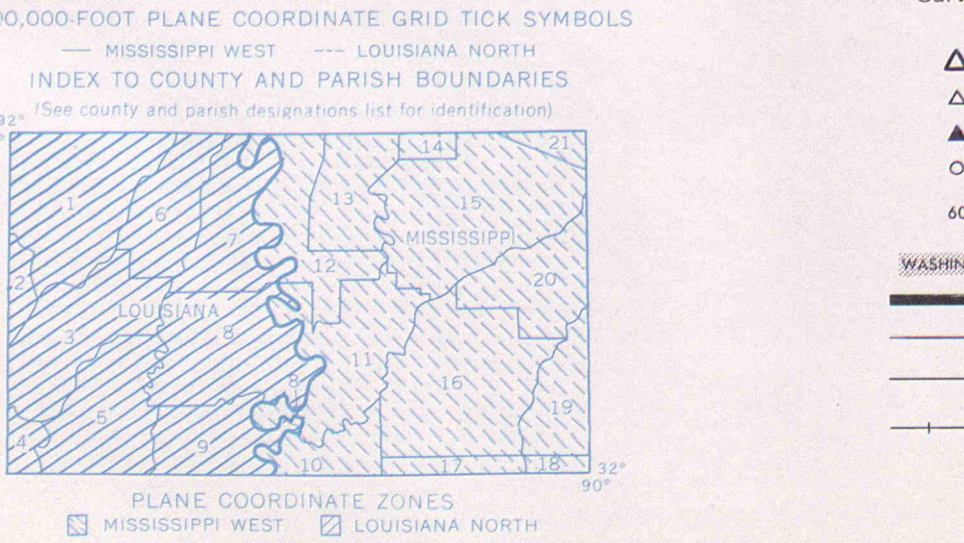


Base prepared by the Army Map Service (AMS), Corps of Engineers, U.S. Army, Washington, D.C. Compiled in 1955 by photogrammetric (multiplex) methods and from United States quadrangles, 1:62,500, U.S. Geological Survey and Mississippi River Commission, edition 1908-53, and County and Parish Highway Maps, revised 1950-54. Planimetric detail revised by photo-planimetric methods. Horizontal and vertical control by USGS, USGS 405 USGC, and Mississippi Geological Survey. Map field checked 1955.



MISSISSIPPI MISSISSIPPI (CONT.) LOUISIANA (CONT.)

89. Florence	116. Onward	184. Winborne
90. Terry	117. Anaxia	185. Tallie Bone
91. Ulin	118. Vaghan	186. Winborne
92. Tensas	119. Rapides	187. Rapides
93. East Carroll	120. Rapides	188. Morgan
94. West Carroll	121. Rapides	189. Anaxia
95. East Carroll	122. Rapides	190. Rapides
96. West Carroll	123. Rapides	191. Rapides
97. East Carroll	124. Rapides	192. Rapides
98. West Carroll	125. Rapides	193. Rapides
99. East Carroll	126. Rapides	194. Rapides
100. West Carroll	127. Rapides	195. Rapides
101. Rapides	128. Rapides	196. Rapides
102. Rapides	129. Rapides	197. Rapides
103. Rapides	130. Rapides	198. Rapides
104. Rapides	131. Rapides	199. Rapides
105. Rapides	132. Rapides	200. Rapides
106. Rapides	133. Rapides	201. Rapides
107. Rapides	134. Rapides	202. Rapides
108. Rapides	135. Rapides	203. Rapides
109. Rapides	136. Rapides	204. Rapides
110. Rapides	137. Rapides	205. Rapides
111. Rapides	138. Rapides	206. Rapides
112. Rapides	139. Rapides	207. Rapides
113. Rapides	140. Rapides	208. Rapides
114. Rapides	141. Rapides	209. Rapides
115. Rapides	142. Rapides	210. Rapides

JACKSON, MISSISSIPPI, LOUISIANA (N15-12)
 FEBRUARY 1965

U. S. DEPT. OF COMMERCE
 COAST AND GEODETIC SURVEY
 WASHINGTON, D. C.
 FORM - 6471 (1-63)
 DATE OCT 1969

INDEX TO NUMBERED HORIZONTAL CONTROL STATIONS

by the
 Coast and Geodetic Survey

PAGE 1
 QUADS 320901-2-3-4& 320911-2-3-4
 LA-MISS
 LATITUDE 32°00' TO 33°00'
 LONGITUDE 90°00' TO 92°00'
 DIAGRAM NI 15-12 JACKSON

KEY NO	STATION NAME	QUAD. NO	STATION NO	KEY NO	STATION NAME	QUAD. NO	STATION NO
1	VICKSBURG NATIONAL PARK ILL MEMORIAL DOME	320903	1076	30			
2	VICKSBURG TRANS TOWER W SIDE OF RIVER	320903	1003	31	BROWN	320903	1015
3	VICKSBURG NAT PARK LOUISIANA MEMORIAL	320903	1077	31	P A P BRIDGE RESET U S E	320903	1016
3	VICKSBURG NAT PARK MINNESOTA MEMORIAL	320903	1078	32	REVIS	320902	1077
3	PARK RM 2	320903	1049	33	BOLTON	320902	1010
4	VICKSBURG NAT PARK WISCONSIN MEMORIAL	320903	1080	34	CLINTON	320902	1022
5				34	CLINTON EAST MUNICIPAL WATER TANK	320902	1108
6	EDWARDS MUNICIPAL WATER TANK	320903	1067	35	MODEL	320902	1061
7	CLINTON MUNICIPAL WATER TANK	320902	1111	35	43 30 USE	320902	1062
8	FOREST HILL WATER TANK	320902	1113	36	VICSAIR	320903	1062
9				36	BENCH MARK ALBA USE	320903	1063
10				37	SOUTHERN CHRISTIAN INSTITUTE WATER TANK	320903	1070
11				38			
12	BAILEY	320902	1005	39	CAMP GARAYWA WATER TANK	320902	1107
13	JACKSON NORTHWEST BASE	320902	1045	40			
13	JACKSON NORTHWEST BASE 2	320902	1046	41	EDWARDS 2 AZIMUTH MARK	320903	1025
13	VAN WINKLE MUNICIPAL WATER TANK	320902	1138	42	VICKSBURG RADIO STATION WVIM MAST	320903	1083
14	HOPE	320902	1042	43	VICKSBURG NATIONAL PARK MISS MEMORIAL	320903	1074
14	HOPE 2	320902	1043	44	VICKSBURG RADIO STATION WQBC MAST	320903	1082
15	TOUGALOD SOUTHWEST BASE	320902	1097	45			
16	CITY	320902	1020	46	VICKSBURG SOUTH MUNICIPAL WATER TANK	320903	1084
16	BENCH MARK P RESET CITY R M NO 2	320902	1021	47	RIDGELAND JOHN H MOON RAD STA KKR 760 MAST	320902	1134
16	JACKSON MER BANK TR BLDG TURRET PENTHOUSE	320902	1116	48	TOUGALOD RADIO STATION WSLI NORTH MAST	320902	1137
17	POINDEXTER	320902	1073	49			
18	MILLSAPS	320902	1059	50	JACKSON TELEVISION STATION WJTV MAST	320902	1127
18	MILLSAPS MAG STATION MILLSAPS R M NO 1	320902	1060	51	CLINTON MISSISSIPPI COLLEGE CLOCK TOWER	320902	1110
18	JACKSON MILLSAPS COLLEGE JAMES OBS TRANSIT	320902	1117	52	CLINTON REA CO-OP RADIO STA KKB 218 MAST	320902	1112
19	HAWKINS	320902	1036	53	YAZOO CITY COURTHOUSE CLOCK TOWER	320901	1047
19	JACKSON MUNI AIRPORT BCN HAWKINS R M NO 1	320902	1038	54	YAZOO CITY STATE HWY RAD STA KKN 616 MAST	320901	1048
19	BENCH MARK Y 167 HAWKINS R M NO 2	320902	1037	55	CANTON RADIO STATION WDOB MAST	320901	1060
20				56	CANTON FEDERAL COMPRESS WHSE WATER TANK	320901	1055
21				57	CANTON MUNICIPAL STANDPIPE	320901	1056
22	JACKSON DELTA COTTON COMPANY WATER TANK	320902	1115	58	CANTON COURTHOUSE CUPOLA	320901	1057
23	JACKSON MISSISSIPPI NEW STATE CAPITOL DOME	320902	1118	59	CANTON INTERNATIONAL PAPER RAD STA KKB 239	320901	1059
24	JACKSON MUNICIPAL WATER TANK NORTH	320902	1124	59	CANTON MISSISSIPPI FEDERATED COOP TANK	320901	1058
25	JACKSON VA - CAR CHEMICAL CO WATER TANK	320902	1128	60	SHARPSBURG ALLISON WELLS HOTEL WATER TANK	320901	1061
26				61	ROLLING FORK DEER CREEK COMP CO WATER TANK	320904	1037
27				62	ROLLING FORK MUNICIPAL WATER TANK	320904	1038
28	JACKSON RADIO RANGE CENTER ANTENNA	320902	1126	63	ONWARD SOUTHERN NATURAL GAS TANK	320904	1040
29	JACKSON WJDX RADIO MAST	320902	1129	64	MAYERSVILLE MID VALLEY PIPELINE MAST	320911	1043

U. S. DEPT. OF COMMERCE
 COAST AND GEODETIC SURVEY
 WASHINGTON, D. C.
 FORM - 6471 (1-63)
 DATE OCT 1969

INDEX TO NUMBERED HORIZONTAL CONTROL STATIONS

by the
 Coast and Geodetic Survey

PAGE 2
 QUADS 320901-2-3-4& 320911-2-3-4
 LA-MISS
 LATITUDE 32° 00' TO 33° 00'
 LONGITUDE 90° 00' TO 92° 00'
 DIAGRAM NI 15-12 JACKSON

KEY NO.	STATION NAME	QUAD NO.	STATION NO.	KEY NO.	STATION NAME	QUAD NO.	STATION NO.
65	TALLULA TEX EAST TRANSMISSION RELAY MAST	320911	1044	89	LAKE PROVIDENCE CARROLL SAND & GRAVEL MAST	320911	1026
66	MOUNDS N W BASE	320912	1018	90	LAKE PROVIDENCE FEDERAL COMP EAST TANK	320911	1027
67	JOHNSON	320912	1012	91	RIDGELAND MUNICIPAL WATER TANK	320902	1133
68	TALLULAH	320912	1027	92	JACKSON COUNTY WATER COMPANY WATER TANK	320902	1114
68	TALLULAH 2	320912	1028	93	AIRPORT BEACON JACKSON MUNICIPAL AIRPORT	320902	1104
69	DELHI B	320912	1008	93	JACKSON MUNICIPAL AIRPORT AP STA C	320902	1122
69	DELHI MUNICIPAL WATER TANK	320912	1031	94	JACKSON MUNICIPAL AIRPORT WATER TANK	320902	1123
70	MONROE EAST BASE	320913	1011	95	JACKSON MUNICIPAL AIRPORT ARP	320902	1119
70	BENCH MARK I-23-4 USE	320913	1012	96	JACKSON MUNICIPAL AIRPORT AP STA A	320902	1120
71	RAYVILLE	320913	1013	97	JACKSON MUNICIPAL AIRPORT AP STA B	320902	1121
71	RAYVILLE ASTRONOMIC PIER	320913	1016	98	CLINTON INDUSTRIAL PARK WATER TANK	320902	1109
71	RAYVILLE BENCH MARK 16 USE	320913	1014	99	VICKSBURG COURTHOUSE CUPOLA	320903	1073
71	BENCH MARK 16 USE STAKE NO 2	320913	1015	99	VICKSBURG HOLY CHURCH OF THE TRINITY SPIRE	320903	1075
72	HOLLY	320913	1007	100	VICKSBURG STANDPIPE	320903	1085
72	BENCH MARK J-23-4 USE	320913	1008	101	CANTON HARRELD CHEVROLET WATER TANK	320901	1054
72	HOLLY STAKE NO 2	320913	1009	102	VICKSBURG NAT PARK UNION NAVY MEM MONUMENT	320903	1079
73	TALLULAH AVIATION BEACON	320912	1032	103	VICKSBURG CORPS OF ENGINEERS RADIO WUG MAST	320903	1072
74	TALLULAH CHICAGO M AND L CO CONC STACK	320912	1033	104	TEXAS EAST TRANS CORP RELAY MAST KKL 75	320901	1040
75	RAYVILLE COMPRESS CO STACK	320913	1020	105	YAZOO CITY MISS CHEM PRILLING TOWER	320901	1042
76	DELHI A	320912	1007	106	YAZOO CITY TEXAS E TRANS RELAY STA KKL 74	320901	1049
76	BENCH MARK K-23-7 USE	320912	1009	107	YAZOO CITY YAZOO VALL ELEC RAD STA KKG 666	320901	1050
77	STEVENS	320914	1011				
77	E3256 LA GEOD S	320914	1012				
78	BASTROP LOUISIANA PAPER MILL STACK	320914	1017				
78	BASTROP LOUISIANA PAPER MILL WATER TANK	320914	1018				
79	BASTROP SOUTHERN KRAFT CORP STACK	320914	1020				
79	BASTROP SOUTHERN KRAFT CORP WATER TANK	320914	1021				
80	BASTROP ARK LA AND MO RR CO STACK	320914	1013				
80	BASTROP LOUISIANA P & L TANK	320914	1019				
81	BASTROP CONSOL CHEMICAL IND INC STACK	320914	1014				
81	BASTROP CONSOL CHEMICAL IND INC TANK	320914	1015				
82	BASTROP COURTHOUSE	320914	1016				
83	STEVENS MID-VALLEY PIPE LINE RELAY MAST	320914	1027				
84	OMEGA	320912	1021				
85	BARNES	320912	1001				
85	L 23 1 USE	320912	1002				
86	NEBRASKA	320912	1019				
86	91 M USE	320912	1020				
87	TALLULAH CHICAGO MILL & LUMBER CO RADIO STA	320912	1035				
88	HOLLYBROOK E CARROLL GRAIN CO-OP ELEVATOR	320911	1022				